

















LEGEND

-  SITE BOUNDARY
-  MINERAL EXTRACTION BOUNDARY
-  PHASE BOUNDARIES
-  PROPOSED FOOTPATH LINK (GREEN) SEPARATED FROM OPERATIONAL AREA BY STOCK-PROOF FENCE (PINK)
-  PROPOSED PROCESSING PLANT SITE AREA
-  PROPOSED HAUL ROUTE
-  PROPOSED SITE MANAGEMENT FACILITIES INC. WEIGHBRIDGE, RUMBLE STRIP, PARKING, OFFICES AND STAFF WELFARE
-  DIRECTION OF WORKING
-  INDICATIVE DIRECTION OF MATERIAL MOVEMENTS
-  WATER SUMP
-  SOIL STRIP AREA
-  TOPSOIL BUND
-  SUB-SOIL BUND
-  PROPOSED OVERBURDEN STOCKPILE



0				
Revision	By	Chk'd By	Date	Comments

SLR global environmental solutions

2ND FLOOR
HERMES HOUSE
HOLSWORTH PARK
OXON BUSINESS PARK
SHREWSBURY, SY3 5HJ
T: 01743 239250
www.slrconsulting.com

Site
FIVE OAKS

Project
PROPOSED MINERAL EXTRACTION

Drawing Title
SITE PREPARATION & PHASE 1 WORKING

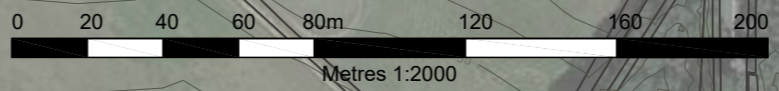
Scale
1:2000 @ A3

Date
JUNE 2020

Drawing Number
FO PR-1

Revision
0

PLANNING



200608_00492_00048_29_FO PR1-4.0_Five Oaks Phasing & Restoration.dwg